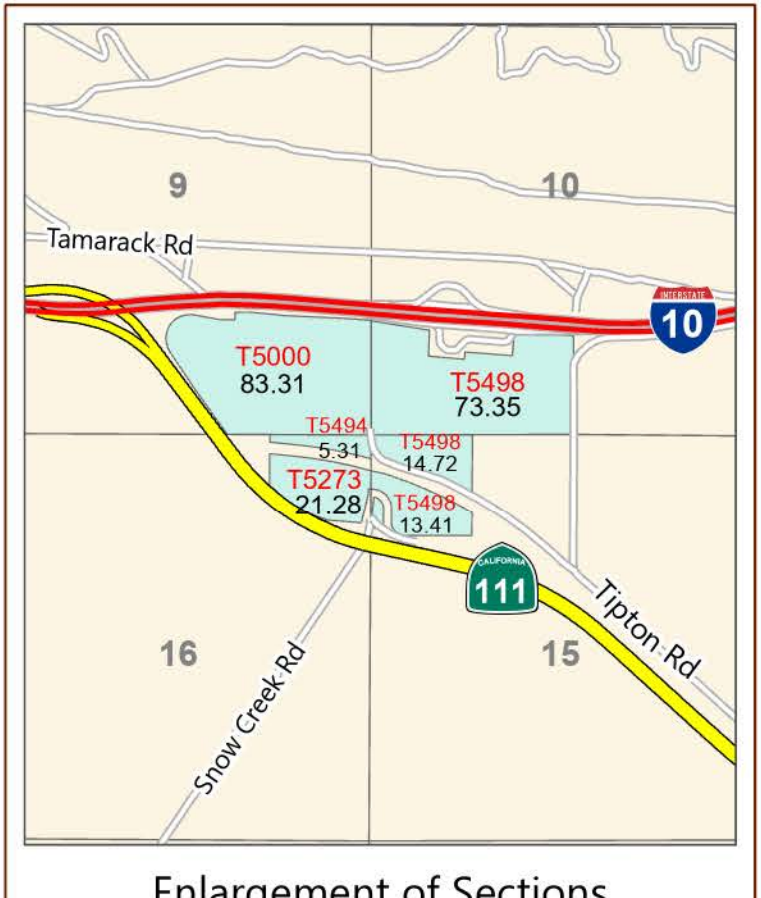


AGUA CALIENTE INDIAN RESERVATION

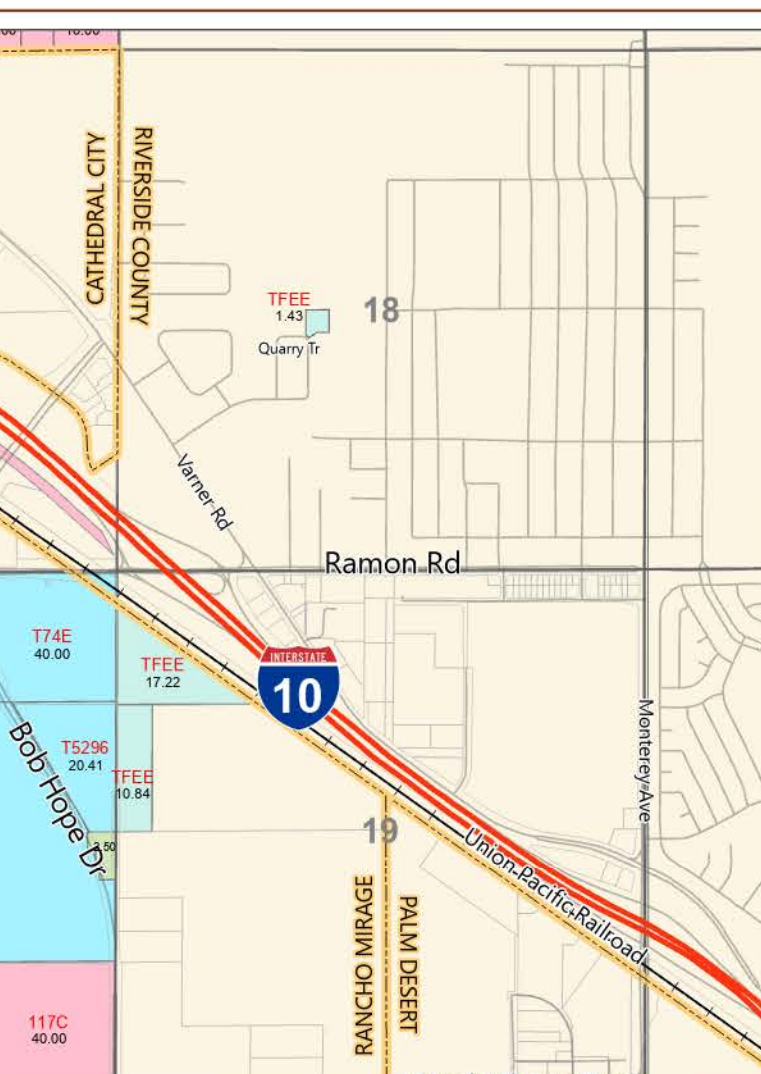
RIVERSIDE COUNTY, CALIFORNIA

LAND STATUS AS OF MARCH 2026

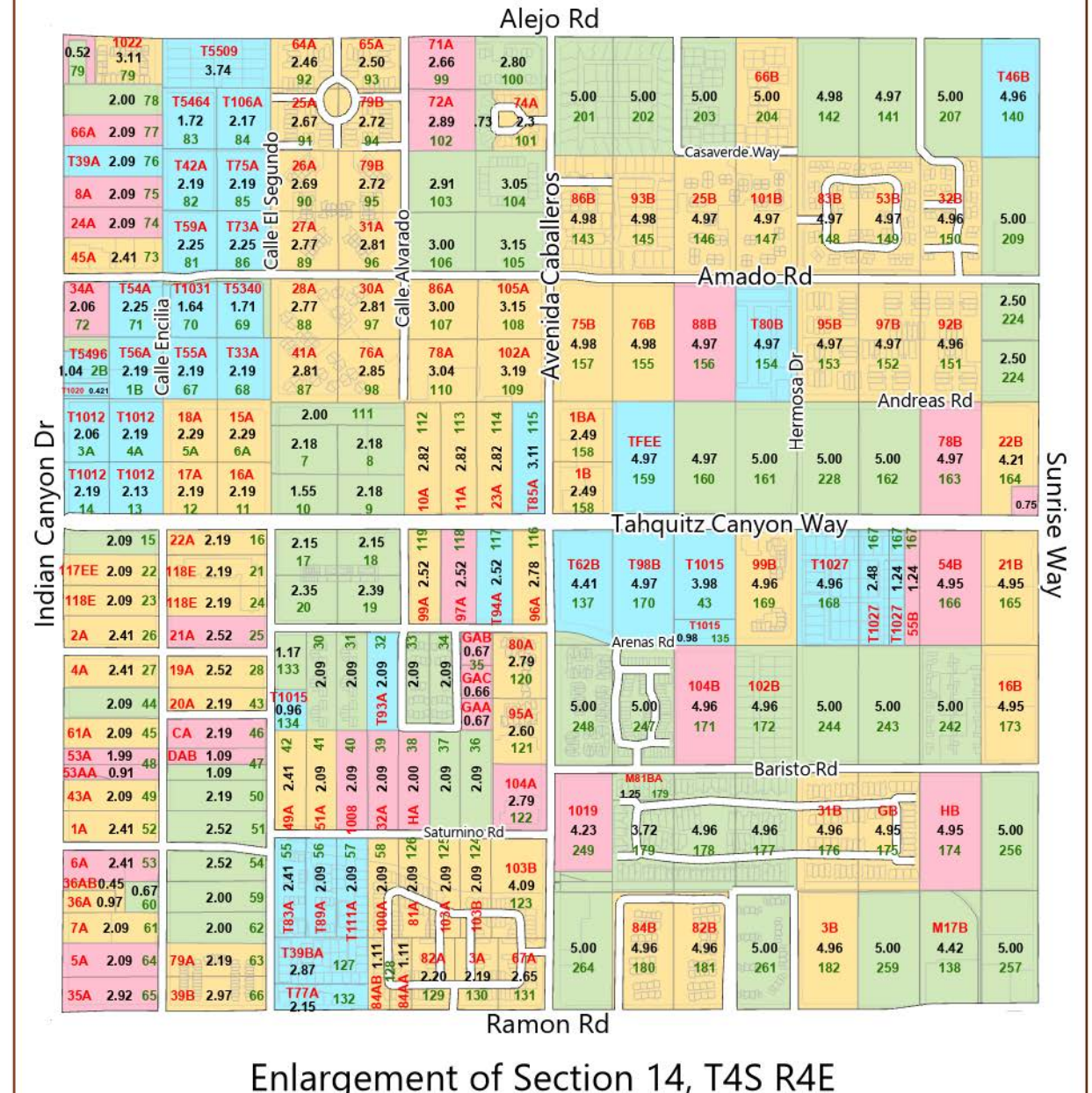
- City or County Boundary
- Allotted and Not Leased
- Allotted and Leased
- Fee
- Tribal
- Tribal Outside Reservation
- Off Reservation
- 58A Allotment Number
- 0.00 Acreage
- 101 Lot Number
- 14 Reservation Sections



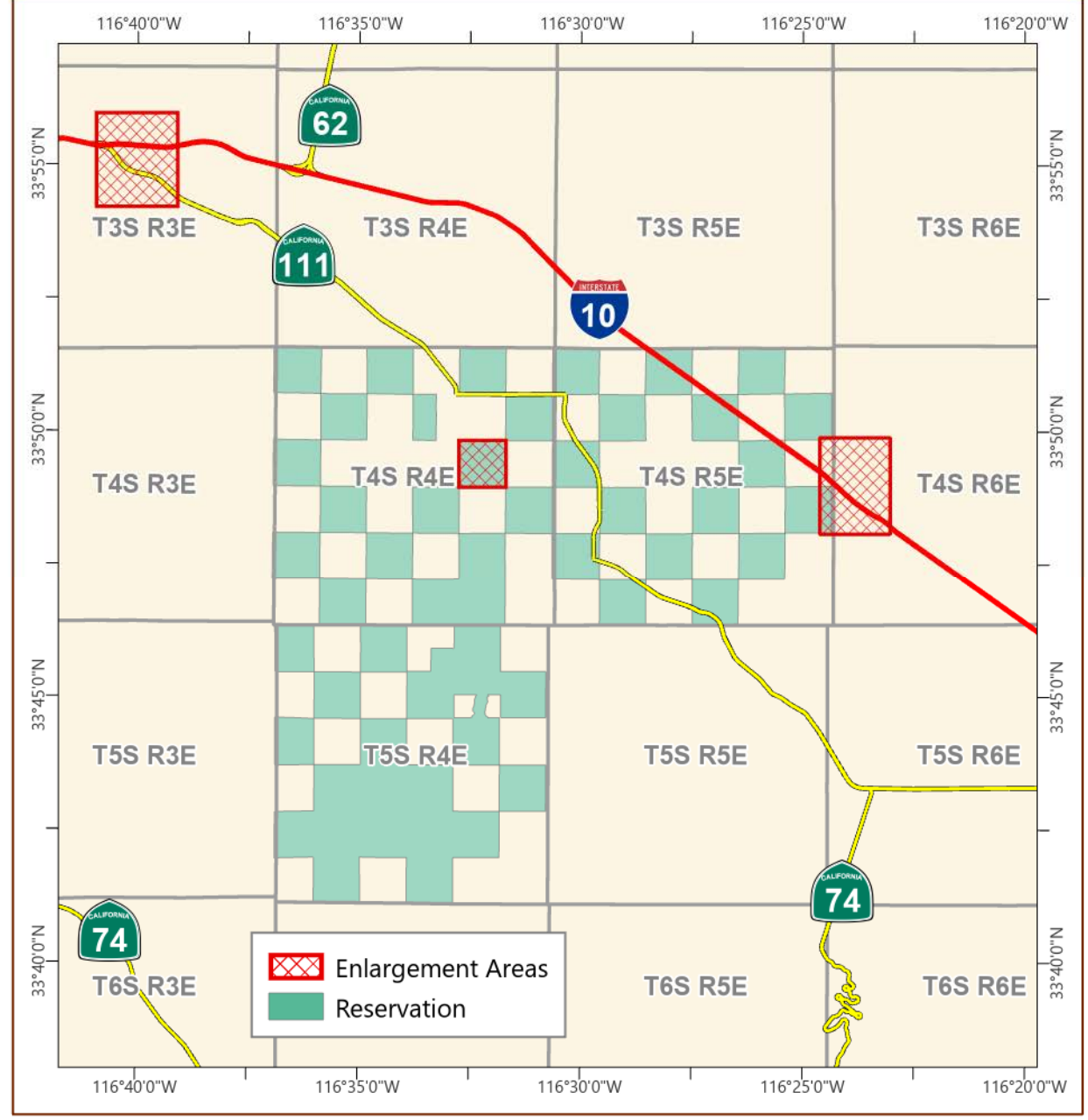
Enlargement of Sections
9, 10, 15, & 16, T3S R3E
Land Under Tribal Jurisdiction
Beyond Reservation Boundary




Enlargement of Sections 18 & 19, T4S R6E
Land Under Tribal Jurisdiction
Beyond Reservation Boundary



Enlargement of Section 14, T4S R4E



Enlargement Areas
Reservation




0 1,000 2,000 3,000 4,000 5,000 Feet

0 0.25 0.5 0.75 1 Miles

This map contains a representation of tract ownership. It does not cover questions of location, boundary, or area which an accurate survey map may disclose.

Scan Me



For the most up-to-date information:
Scan this QR Code to be redirected to our
interactive Land Status map to search and display
land ownership status and reservation boundaries
of the Agua Caliente Indian Reservation.

Agua Caliente Band of Cahuilla Indians
Geospatial Information Services
5401 Dinah Shore Dr. Palm Springs CA, 92264
(760) 883-1911