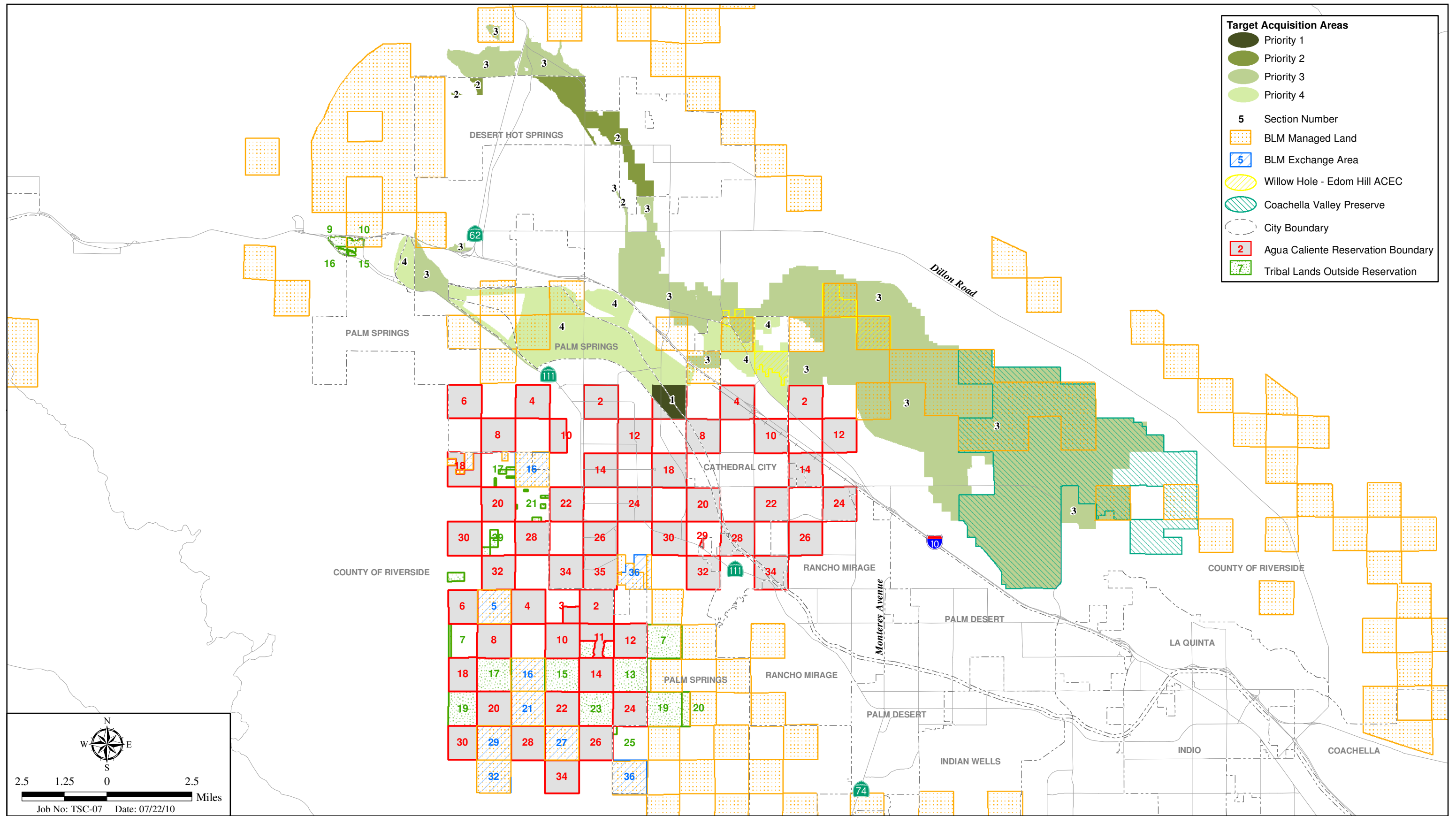


Target Acquisition Areas

AGUA CALIENTE THCP

Exhibit F-1

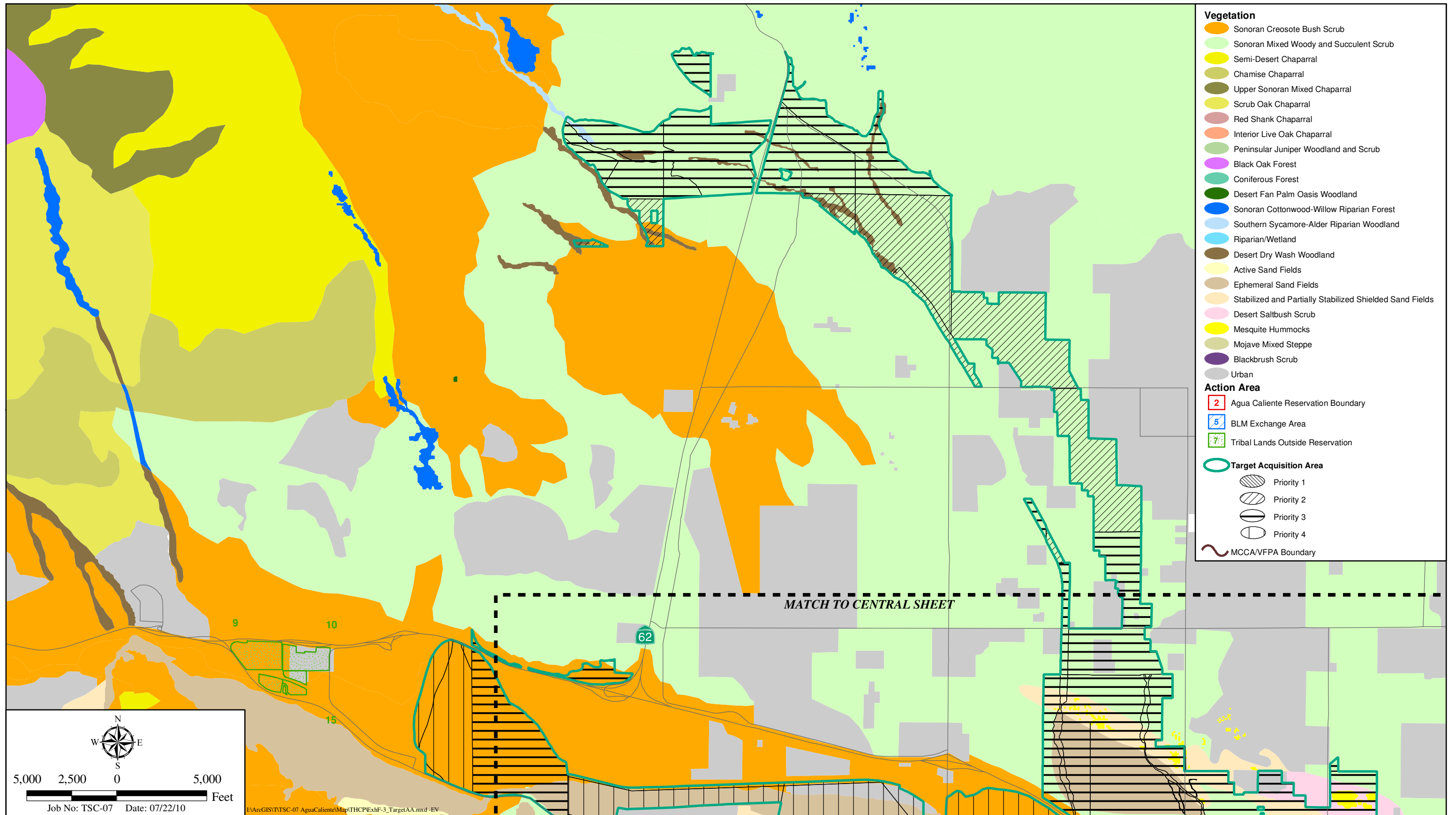


Job No: TSC-07 Date: 07/22/10
 E:\ArcGIS\TSC-07 Agua Caliente\Map\THCP\ExhF-2_TargetAA.mxd -EV

Target Acquisition Areas

AGUA CALIENTE THCP

Exhibit F-2

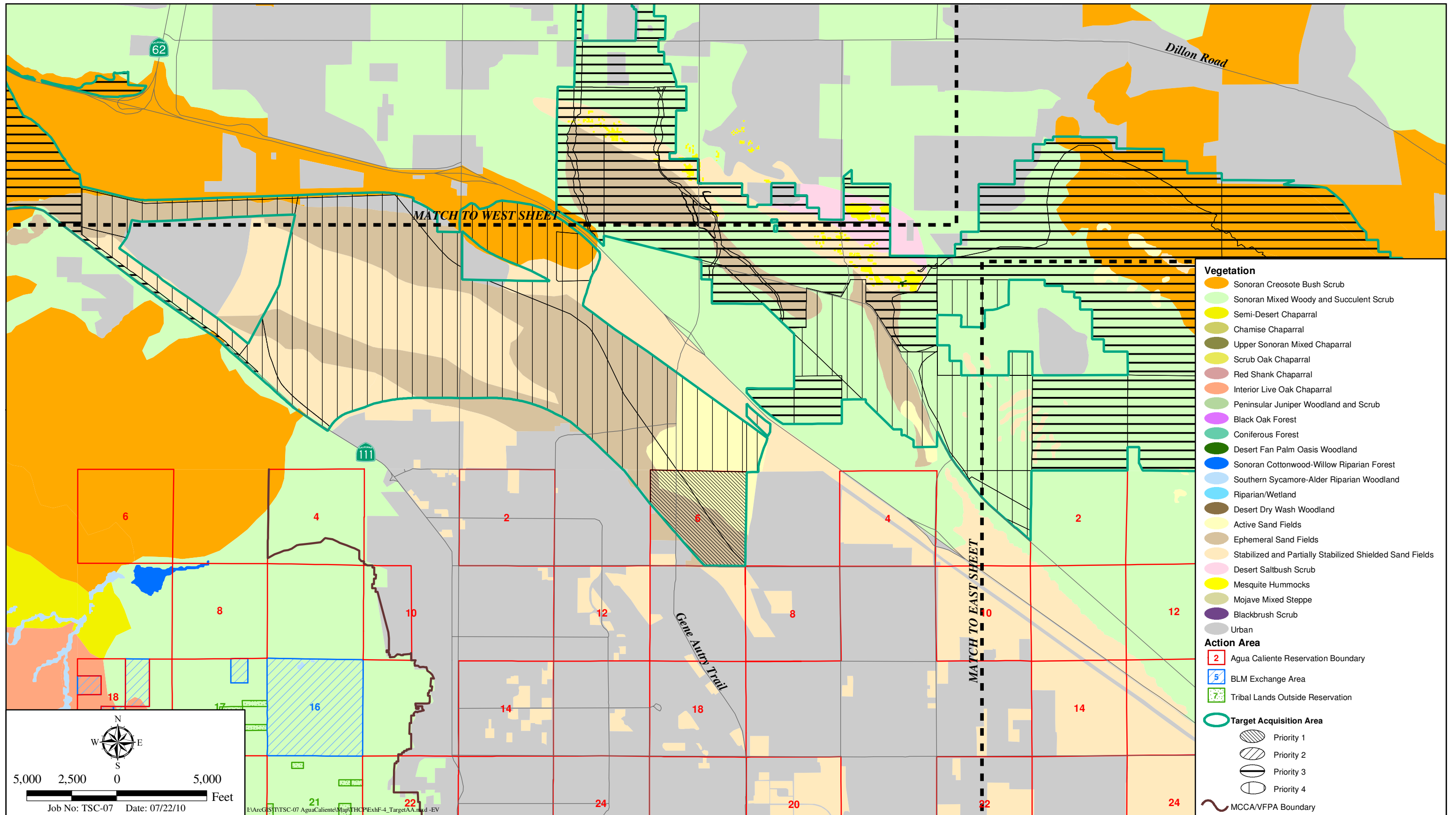


Source: CVAG 2003; urban areas on Reservation updated by Tribe

Target Acquisition Areas - West

AGUA CALIENTE THCP

Exhibit F-3

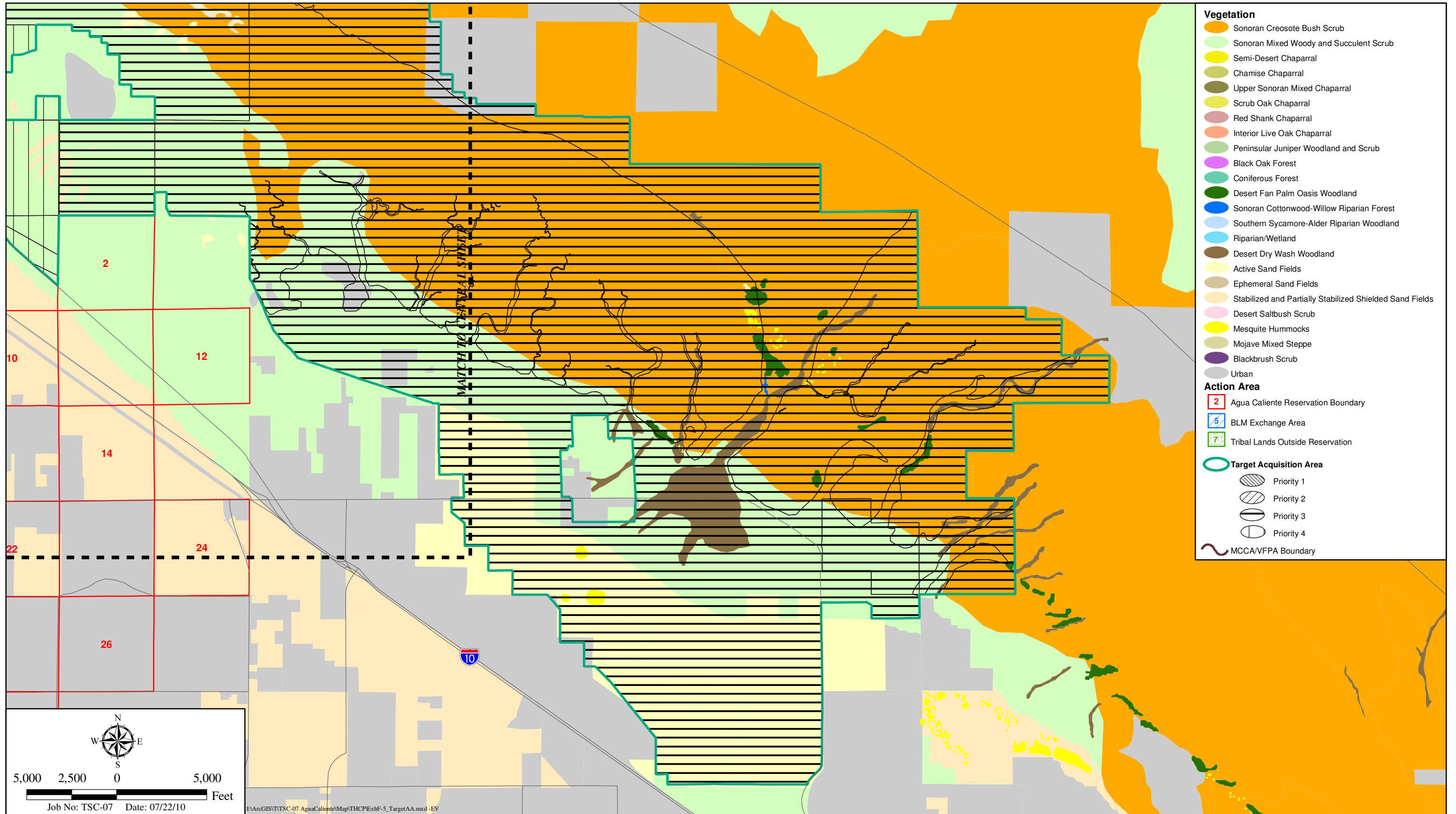


Source: CVAG 2003; urban areas on Reservation updated by Tribe

Target Acquisition Areas - Central

AGUA CALIENTE THCP

Exhibit F-4



Source: CVAG 2003; urban areas on Reservation updated by Tribe

Target Acquisition Areas - East

AGUA CALIENTE THCP

Exhibit F-5